



Executed this 18<sup>th</sup> day of March, 2025. This Resolution shall be effective immediately.


Attest:

Worcester County Commissioners

  
Weston S. Young  
Chief Administrative Officer

  
Theodore J. Elder  
President


  
Eric J. Fiori  
Vice President

  
Caryn G. Abbott  
Commissioner

  
Anthony W. Bertino, Jr.  
Commissioner

  
Madison J. Bunting, Jr.  
Commissioner

  
Joseph M. Mitrecic  
Commissioner

  
Diana Purnell  
Commissioner

**RESOLUTION NO. 25-08**

**REPEALING RESOLUTION NO. 13-6 GEOGRAPHIC INFORMATION SYSTEM (GIS)  
POLICIES AND PROCEDURES AND FEE SCHEDULE**

WHEREAS, on February 5, 2013, the Worcester County Commissioners established policies and procedures for the distribution of GIS products to public and private users and established fees to cover the cost of providing such services under Resolution No. 13-6; and

WHEREAS, the Worcester County Commissioners have now determined that the policies, procedures and fees associated with this service are no longer necessary in order to streamline existing GIS processes and provide better services to the public.

NOW, THEREFORE, BE IT RESOLVED that Resolution No. 13-6 is repealed in its entirety.