

**RESOLUTION AMENDING  
THE INVENTORY OF PUBLIC ROADS OF WORCESTER COUNTY, MARYLAND  
TO INCLUDE ARCADIA CIRCLE IN THE ARCADIA SUBDIVISION**

WHEREAS, the Worcester County Commissioners have adopted an Inventory of Public Roads of Worcester County in accordance with § PW 1-202 of the Code of Public Local Laws of Worcester County, Maryland; and

WHEREAS, in accordance with the provisions of § PW 1-204 of the Code of Public Local Laws of Worcester County, Maryland, the Worcester County Commissioners held a public hearing on October 15, 2019 for the purpose of receiving public comment on the proposed inclusion of a certain road in the Inventory of Public Roads of Worcester County, Maryland.


NOW, THEREFORE, BE IT RESOLVED that:

Section 1. The Inventory of Public Roads of Worcester County, Maryland shall be amended as follows pursuant to a public hearing duly held on October 15, 2019 to include the following described road, which is located on the west side of Langmaid Road in the Village of Newark, in the Fourth Tax District of Worcester County, Maryland as shown on Worcester County Tax Map 49 as Parcel 27 and known as Arcadia Subdivision

1. **Arcadia Circle** being approximately 0.39 mile in length.

Section 2. Executed this 15<sup>th</sup> day of October, 2019 to be effective immediately.

ATTEST:



Harold L. Higgins  
Chief Administrative Officer


COUNTY COMMISSIONERS OF  
WORCESTER COUNTY, MARYLAND




Diana Purnell, President



Joseph M. Mitrecic, Vice President



Anthony W. Bertino, Jr.



Madison J. Bunting, Jr.

**Absent**

James C. Church



Theodore J. Elder



Joshua C. Nordstrom