

RESOLUTION NO. 14 - 2

RESOLUTION AMENDING  
THE INVENTORY OF PUBLIC ROADS OF WORCESTER COUNTY, MARYLAND  
TO INCLUDE PENNINGTON COMMONS RESIDENTIAL ROADS

WHEREAS, the Worcester County Commissioners have adopted an Inventory of Public Roads of Worcester County in accordance with § PW 1-202 of the Code of Public Local Laws of Worcester County, Maryland; and

WHEREAS, in accordance with the provisions of § PW 1-204 of the Code of Public Local Laws of Worcester County, Maryland, the Worcester County Commissioners held a public hearing on January 21, 2014 for the purpose of receiving public comment on the proposed inclusion of certain roads in the Inventory of Public Roads of Worcester County, Maryland.

NOW, THEREFORE, BE IT RESOLVED that:

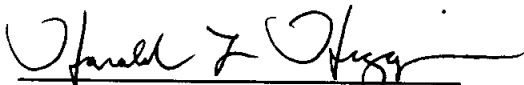
Section 1. The Inventory of Public Roads of Worcester County, Maryland shall be amended as follows pursuant to a public hearing duly held on January 21, 2014 to include the following described roads, all of which are located on the west side of Racetrack Road (Maryland Route 589), west of Ocean Pines, in the Third Tax District of Worcester County, Maryland as shown on Worcester County Tax Map 21 as Parcels 61, 62, 93 and 144 and known as the Pennington Commons residential subdivision:

1. **Pennington Place** being approximately 0.21 mile in length; and
2. **Emory Drive** being approximately 0.15 mile in length; and
3. **Commons Drive** being approximately 0.10 mile in length.

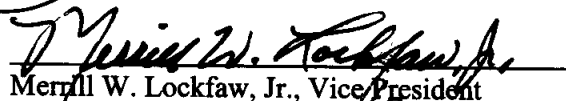
Section 2. Executed this 21<sup>st</sup> day of January, 2014 to be effective immediately.

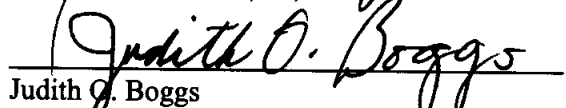
ATTEST:

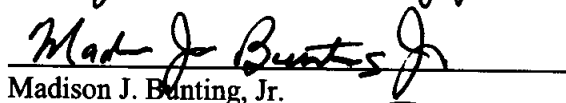
WORCESTER COUNTY COMMISSIONERS


  
Harold L. Higgins  
Chief Administrative Officer

  
James C. Church, President


  
Merrill W. Lockfaw, Jr., Vice President

  
Judith O. Boggs

  
Madison J. Bunting, Jr.

  
Louise L. Gulyas

  
James L. Purnell, Jr.

  
Virgil L. Shockley