

RESOLUTION NO. 14 - 12

RESOLUTION AMENDING
THE INVENTORY OF PUBLIC ROADS OF WORCESTER COUNTY, MARYLAND
TO ADD THE CUL-DE-SAC AT THE END OF SHOWELL SCHOOL ROAD

WHEREAS, the Worcester County Commissioners have adopted an Inventory of Public Roads of Worcester County in accordance with § PW 1-202 of the Code of Public Local Laws of Worcester County, Maryland; and

WHEREAS, in accordance with the provisions of § PW 1-204 of the Code of Public Local Laws of Worcester County, Maryland, the Worcester County Commissioners held a public hearing on May 20, 2014 for the purpose of receiving public comment on the proposed deletion of a certain road in the Inventory of Public Roads of Worcester County.

NOW, THEREFORE, BE IT RESOLVED that:

Section 1. The Inventory of Public Roads of Worcester County, Maryland shall be amended as follows pursuant to a public hearing duly held on May 20, 2014:

1. Add the cul-de-sac at the end of **Showell School Road** being approximately 4,025 square feet in area, located north of MD Route 589 (Racetrack Road), west of Ocean Pines in the Third Tax District of Worcester County, Maryland. The cul-de-sac is located at the north end of the County portion of Showell School Road before it transitions to an "Approved Private Road" as referenced in Resolution No. 13-9 adopted by the County Commissioners of Worcester County, Maryland on April 16, 2013 and Resolution No. 13-21 adopted by the County Commissioners of Worcester County, Maryland on November 5, 2013.


Section 2. Executed this 20th day of May, 2014 to be effective immediately.

ATTEST:



Harold L. Higgins
Chief Administrative Officer

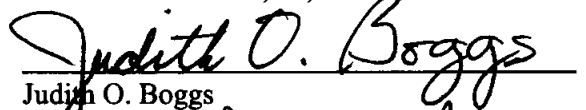
WORCESTER COUNTY COMMISSIONERS



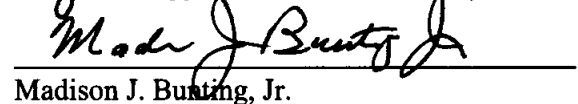
James C. Church, President

Absent


Merrill W. Lockfaw, Jr., Vice President



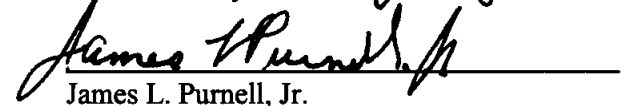
Judith O. Boggs



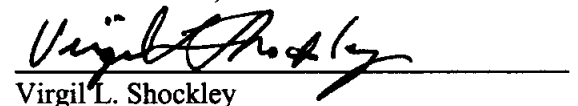
Madison J. Bunting, Jr.



Louise L. Gulyas



James L. Purnell, Jr.



Virgil L. Shockley