

RESOLUTION NO. 13 - 8

RESOLUTION AMENDING
THE INVENTORY OF PUBLIC ROADS OF WORCESTER COUNTY, MARYLAND
TO INCLUDE SAMUEL BOWEN BOULEVARD AND DELETE BILLY PURNELL ROAD

WHEREAS, the Worcester County Commissioners have adopted an Inventory of Public Roads of Worcester County in accordance with § PW 1-202 of the Code of Public Local Laws of Worcester County, Maryland; and

WHEREAS, in accordance with the provisions of § PW 1-204 of the Code of Public Local Laws of Worcester County, Maryland, the Worcester County Commissioners held a public hearing on April 16, 2013 for the purpose of receiving public comment on the proposed inclusion and deletion of certain roads in the Inventory of Public Roads of Worcester County.


NOW, THEREFORE, BE IT RESOLVED that:

Section 1. The Inventory of Public Roads of Worcester County, Maryland shall be amended as follows pursuant to a public hearing duly held on April 16, 2013:

1. Include **Samuel Bowen Boulevard** being approximately 0.75 mile in length, located off of Holly Grove Road to the west, and south of U.S. Route 50 (Ocean Gateway), east of Berlin in the Third Tax District of Worcester County, Maryland, and
2. Delete **Billy Purnell Road** being approximately 0.02 mile in length, located off of MD Route 611 (Stephen Decatur Highway) to the east, and north of Eagles Nest Road, in West Ocean City in the Tenth Tax District of Worcester County, Maryland.


Section 2. Executed this 16th day of April, 2013 to be effective immediately.

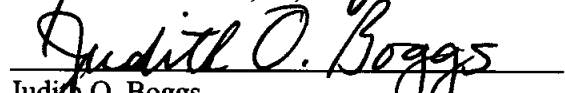
ATTEST:



Gerald T. Mason
Chief Administrative Officer


WORCESTER COUNTY COMMISSIONERS



James C. Church, President


Merrill W. Lockfaw, Jr., Vice President


Judith O. Boggs


Madison J. Bunting, Jr.


Louise L. Gulyas


James L. Purnell, Jr.


Virgil L. Shockley